

Weekly Stats and Maps

May 14 – May 20, 2026



Coeur d'Alene Police

3818 N. Schreiber Way, Coeur d'Alene, ID 83815

Submitted **May 21, 2026**, by: **Crime Analysis**



CDAPD Crime Analysis: COMPSTAT

PART 1 CRIMES COMPARISON

Coeur d'Alene Police: Part 1 Crimes - 28 Day Analysis												
OFFENSE	Normal Weekly Range	CURRENT 28 DAYS					PRIOR 28 DAYS					28 Day Total % Change
Week Beginning:		5/14	5/7	4/30	4/23	TOTAL	4/16	4/9	4/2	3/26	TOTAL	
Aggravated Assault	0-3	0	1	0	2	3	5	2	1	1	9	-67%
Arson	0-0	0	0	0	1	1	0	0	0	0	0	0%
Auto Burglary	0-5	0	1	1	0	2	2	0	0	0	2	0%
Burglary - Non Resid	0-1	0	0	0	0	0	0	0	0	0	0	0%
Burglary - Resid	0-2	0	1	0	0	1	1	2	1	0	4	-75%
Rape	0-2	1	1	1	0	3	0	2	0	0	2	50%
Homicide	0-0	0	0	0	0	0	0	0	0	0	0	0%
Robbery - Commercial	0-0	0	0	0	0	0	0	0	0	0	0	0%
Robbery - Person	0-0	0	0	0	0	0	0	0	0	0	0	0%
Theft	3-10	6	8	8	3	25	6	4	3	7	20	25%
Vehicle Theft	0-1	0	0	0	0	0	0	0	0	0	0	0%
TOTAL	8-19	7	12	10	6	35	14	10	5	8	37	-5%

These statistics are preliminary counts of the original police incident reports and may vary from the final UCR (Uniform Crime Reporting) statistics published by the FBI.

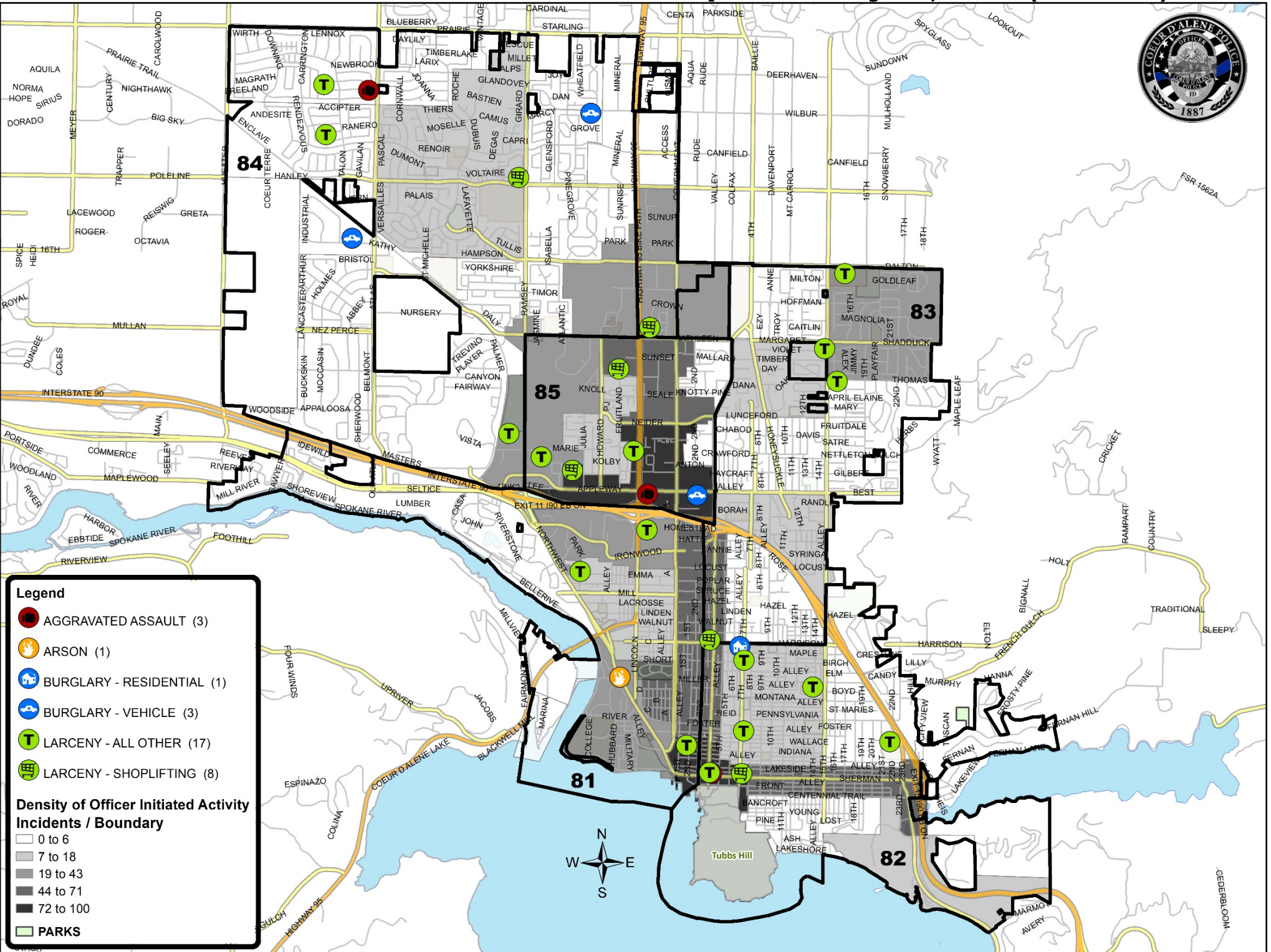
Theft (6):

- W Appleway Ave** – Bicycle stolen outside of WinCo.
- W Cherry Ln** – Shoplifting incident. Suspect identified.
- W Appleway Ave** – A cell phone was left behind and stolen. Case active.
- W Kathleen Ave** – Instacart worker cited for shoplifting.
- N Ramsey Rd** – Juvenile shoplifted alcohol. Case active.
- W Kathleen Ave** – Juvenile shoplifted. Case active.

19 Incidents Closed by Arrest / 2 Incident Closed by Protective Custody Hold

Warrant – 6	DUI – 5	Domestic Related – 3
Battery – 2	Resisting – 2	Possession of a Controlled Substance – 1

Coeur d'Alene Police Part One Crimes: April 23 - May 20, 2026 (4 Weeks)



Legend

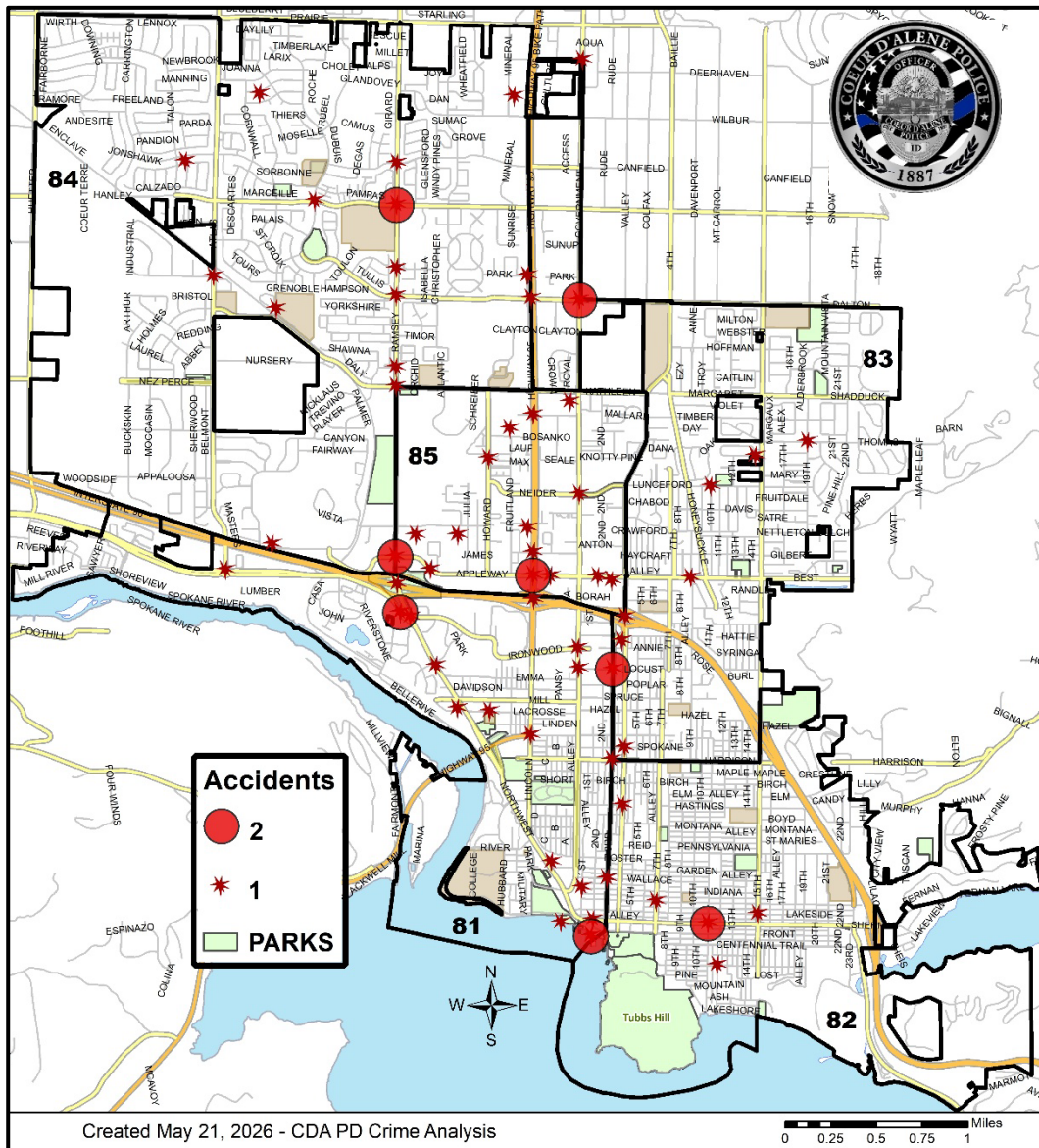
- AGGRAVATED ASSAULT (3)
- ARSON (1)
- BURGLARY - RESIDENTIAL (1)
- BURGLARY - VEHICLE (3)
- LARCENY - ALL OTHER (17)
- LARCENY - SHOPLIFTING (8)

Density of Officer Initiated Activity Incidents / Boundary

- 0 to 6
- 7 to 18
- 19 to 43
- 44 to 71
- 72 to 100

PARKS

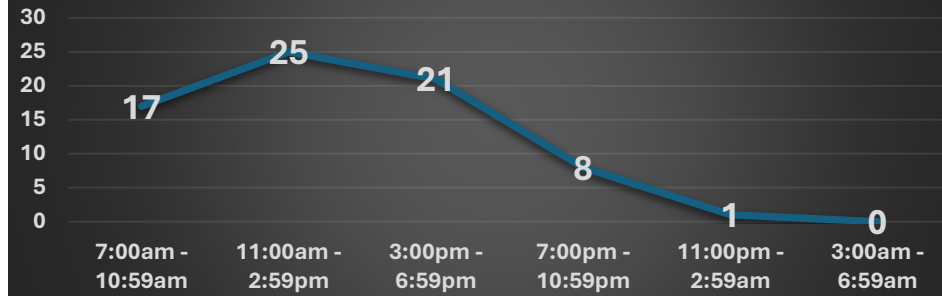
Coeur d'Alene Police Accidents: April 23 – May 20, 2026 (4 Weeks) With Temporal Heat Index (Time of Day / Day of Week)



Multiple Accident Locations

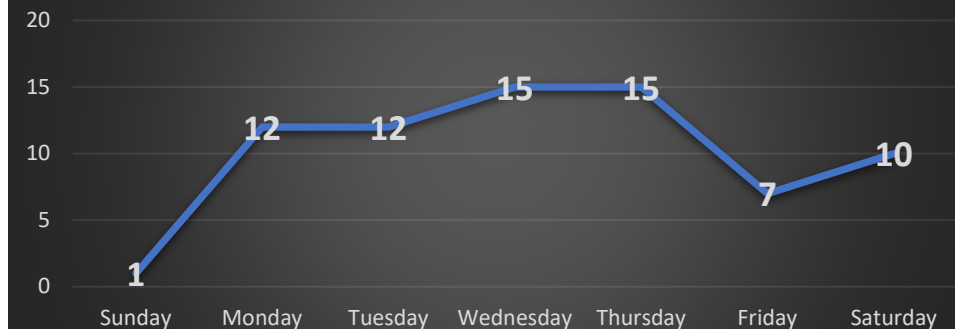
- N. Ramsey Rd. & W. Appleyway Ave. (2)
- N. Ramsey Rd. & W. Hanley Ave. (2)
- Northwest Blvd & W. Seltice Way (2)
- N. Hwy 95 & W. Appleyway Ave. (2)
- N. Government Way & W. Dalton Ave. (2)
 - 115 S. 2nd St., CDA Resort (2)
 - N. 3rd St. & E. Locust Ave. (2)
- N. 11th St. & E. Sherman Ave. (2)

Accidents by Time of Day

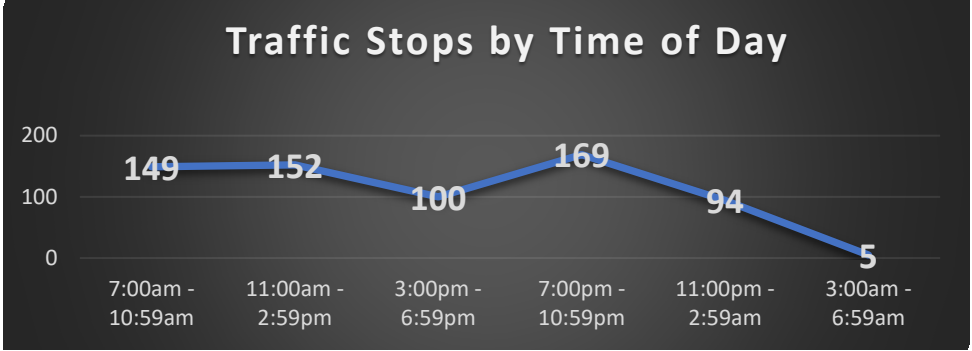
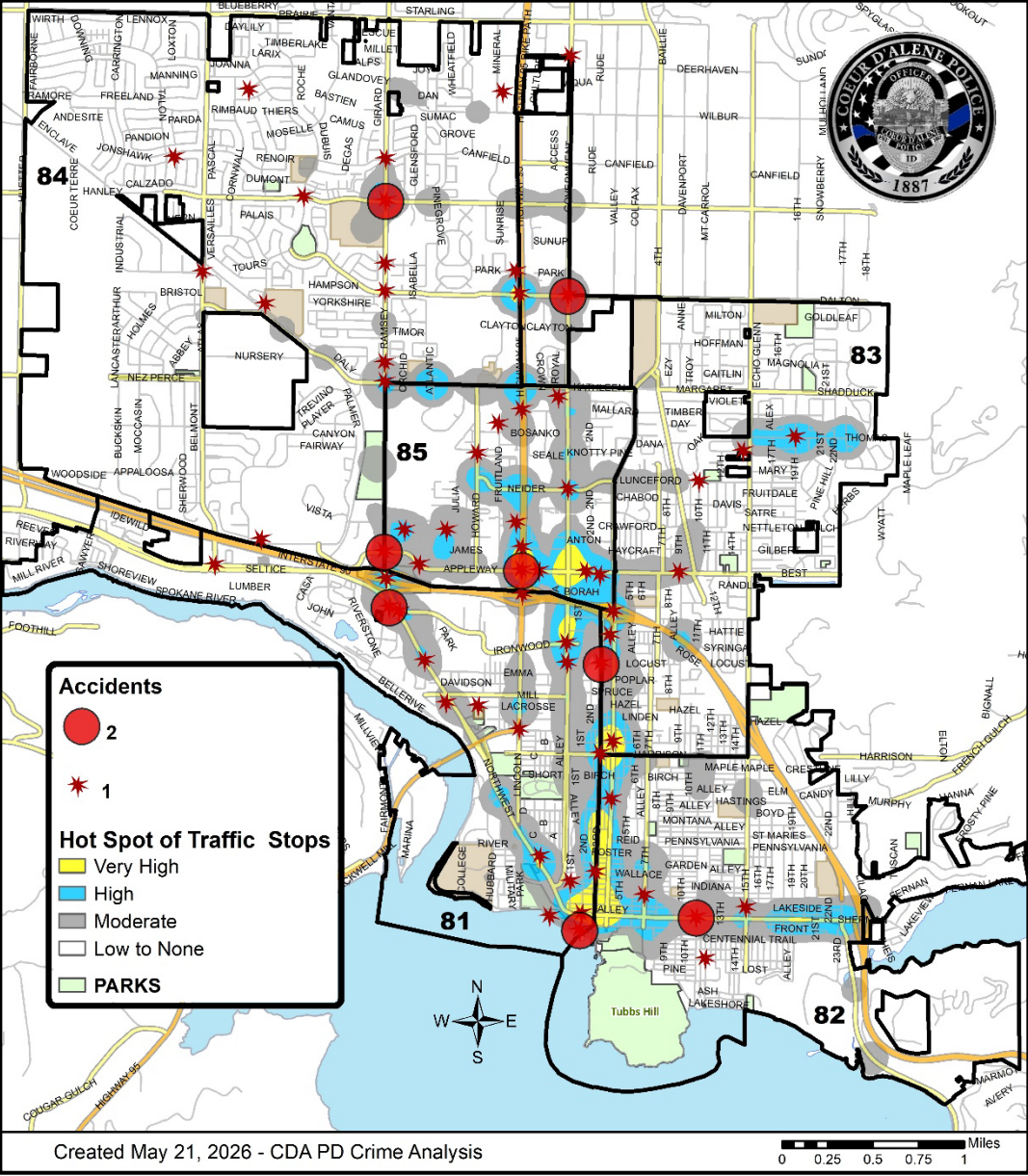


	Sun	Mon	Tue	Wed	Thu	Fri	Sat	Total
07	0	0	0	2	0	0	0	2
08	0	2	1	1	1	0	0	5
09	0	0	0	2	0	0	1	3
10	0	2	2	0	0	1	2	7
11	1	0	1	1	2	1	0	6
12	0	1	0	2	1	0	0	4
13	0	2	2	2	1	0	0	7
14	0	0	1	1	2	4	0	8
15	0	2	0	1	1	0	1	5
16	0	2	2	1	1	0	3	9
17	0	0	2	0	2	0	1	5
18	0	0	1	1	0	0	0	2
19	0	0	0	1	1	1	0	3
20	0	0	0	0	1	0	0	1
21	0	1	0	0	2	0	0	3
22	0	0	0	0	0	0	1	1
23	0	0	0	0	0	0	1	1
Total	1	12	12	15	15	7	10	72

Accidents by Day of Week



Coeur d'Alene Police Traffic Stops / Accidents: April 23 – May 20, 2026 (4 Weeks) With Temporal Heat Index (Time of Day / Day of Week)



	Sun	Mon	Tue	Wed	Thu	Fri	Sat	Total
00	7	2	4	2	5	2	7	29
01	5	0	0	2	2	2	5	16
02	1	0	0	2	0	1	5	9
03	0	0	0	1	0	0	0	1
06	0	2	0	2	0	0	0	4
07	0	9	5	9	1	3	0	27
08	3	6	7	9	1	6	2	34
09	1	2	11	11	9	8	2	44
10	0	3	8	8	12	11	2	44
11	0	1	6	8	5	10	3	33
12	2	10	4	13	4	13	5	51
13	1	5	10	11	4	8	3	42
14	0	7	5	4	2	7	1	26
15	3	7	4	12	4	6	1	37
16	2	1	6	7	1	3	2	22
17	1	4	6	3	2	3	0	19
18	0	2	5	10	2	2	1	22
19	0	1	5	2	5	3	0	16
20	0	2	7	7	1	4	6	27
21	5	3	7	15	7	12	16	65
22	7	4	11	9	14	10	6	61
23	5	3	10	4	6	6	6	40
Total	43	74	121	151	87	120	73	669

